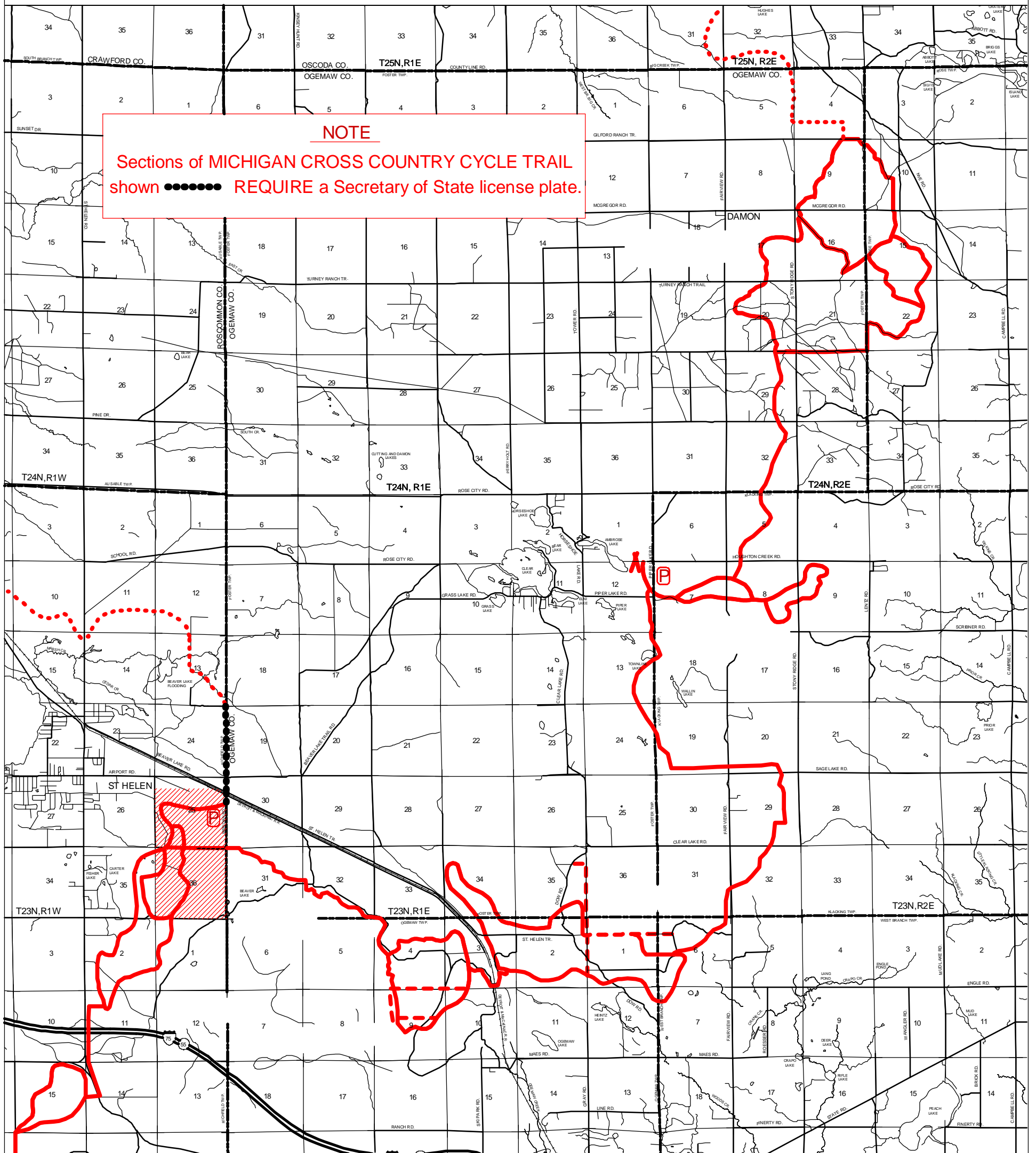





AMBROSE LAKE, ROSE CITY, & OGEMAW HILLS TRAILS

OGEMAW AND ROSCOMMON COUNTIES







NOTE
Sections of MICHIGAN CROSS COUNTRY CYCLE TRAIL
shown **.....** REQUIRE a Secretary of State license plate.



-  ORV TRAIL-for ORV's less than 50" in width-off road motorcycles and/or ATV's. (DNR license required)
-  ORV ROUTE-for ORV's of all sizes. (DNR license required unless licensed by Secretary of State)
-  MICHIGAN CROSS COUNTRY CYCLE TRAIL (Sections require DNR license and Secretary of State license)

LEGEND


-  ORV USE AREA
-  PARKING
-  CAMPGROUND
-  GAS - FOOD

0 5 1
SCALE IN MILES

LOCATION



SEPTEMBER 2003



ADVISORY: Trails and Routes have two-way traffic.

DISCLAIMER: Trails shown on this map are an approximate representation of the trail system at the time of publication and may not reflect current ground conditions. **STAY ON SIGNED TRAILS ONLY!**