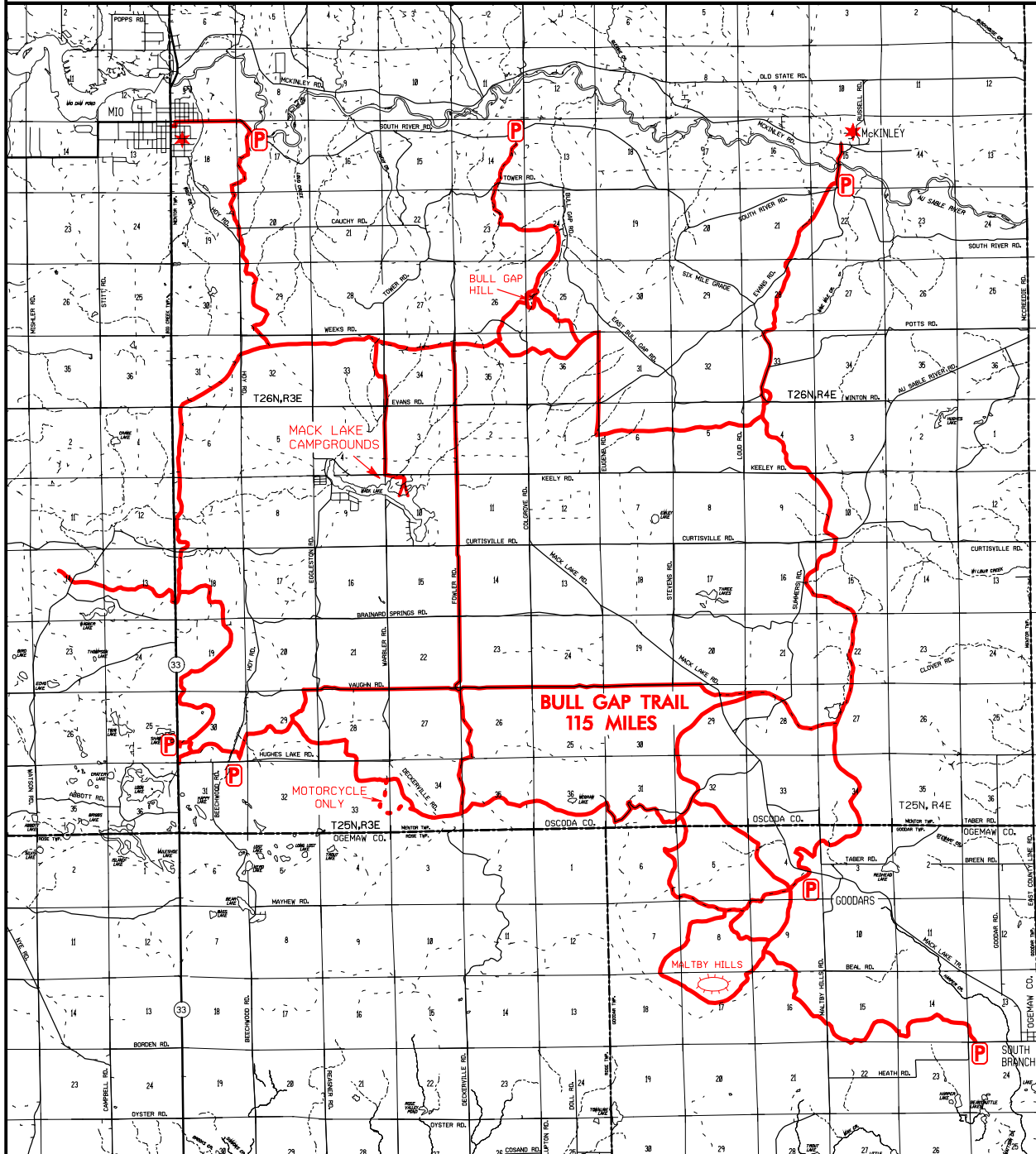


# BULL GAP TRAIL


## OSCODA AND OGEMAW COUNTIES FOREST MANAGEMENT DIVISION

PUBLISHED BY MDNR, FOREST MANAGEMENT DIVISION. INFORMATION PROVIDED BY HURON-MANISTEE NATIONAL FORESTS.



- ORV TRAIL - for ORV's less than 50" in width-off road motorcycles and/or ATV's. (DNR license required)
- ORV ROUTE - for ORV's of all sizes. (DNR license required unless licensed by Secretary of State)

- LEGEND**
- ORV USE AREA
  - PARKING
  - CAMPGROUND
  - GAS - FOOD
- SCALE IN MILES  
0 5 1



JULY 1998

**ADVISORY:** Trails and Routes have two-way traffic.

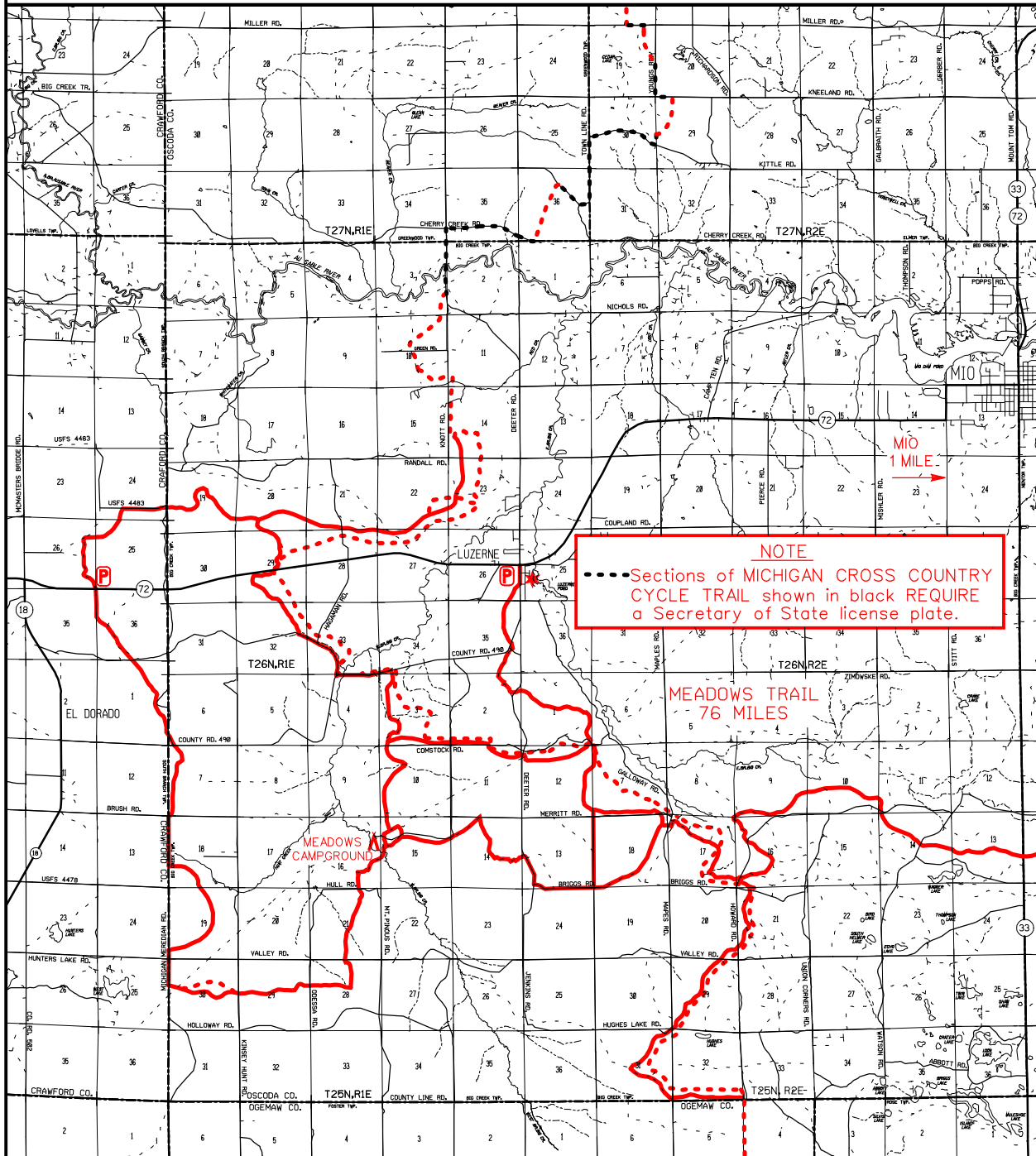
**DISCLAIMER:** Trails shown on this map are an approximate representation of the trail system at the time of publication and may not reflect current ground conditions. **STAY ON SIGNED TRAILS ONLY!**

# THE MEADOWS TRAIL

## OSCODA AND CRAWFORD COUNTIES

### FOREST MANAGEMENT DIVISION

PUBLISHED BY MDNR, FOREST MANAGEMENT DIVISION. INFORMATION PROVIDED BY HURON-MANISTEE NATIONAL FORESTS.




**NOTE**  
 - - - Sections of MICHIGAN CROSS COUNTRY CYCLE TRAIL shown in black REQUIRE a Secretary of State license plate.

MEADOWS TRAIL  
76 MILES



- ORV TRAIL - for ORV's less than 50" in width-off road motorcycles and/or ATV's. (DNR license required)
- ORV ROUTE - for ORV's of all sizes. (DNR license required unless licensed by Secretary of State)
- MICHIGAN CROSS COUNTRY CYCLE TRAIL (Sections require DNR license and Secretary of State license)

- LEGEND**
- PARKING
  - CAMPGROUND
  - GAS - FOOD
- SCALE IN MILES  
0 5 1



**ADVISORY:** Trails and Routes have two-way traffic.

**DISCLAIMER:** Trails shown on this map are an approximate representation of the trail system at the time of publication and may not reflect current ground conditions. **STAY ON SIGNED TRAILS ONLY!**