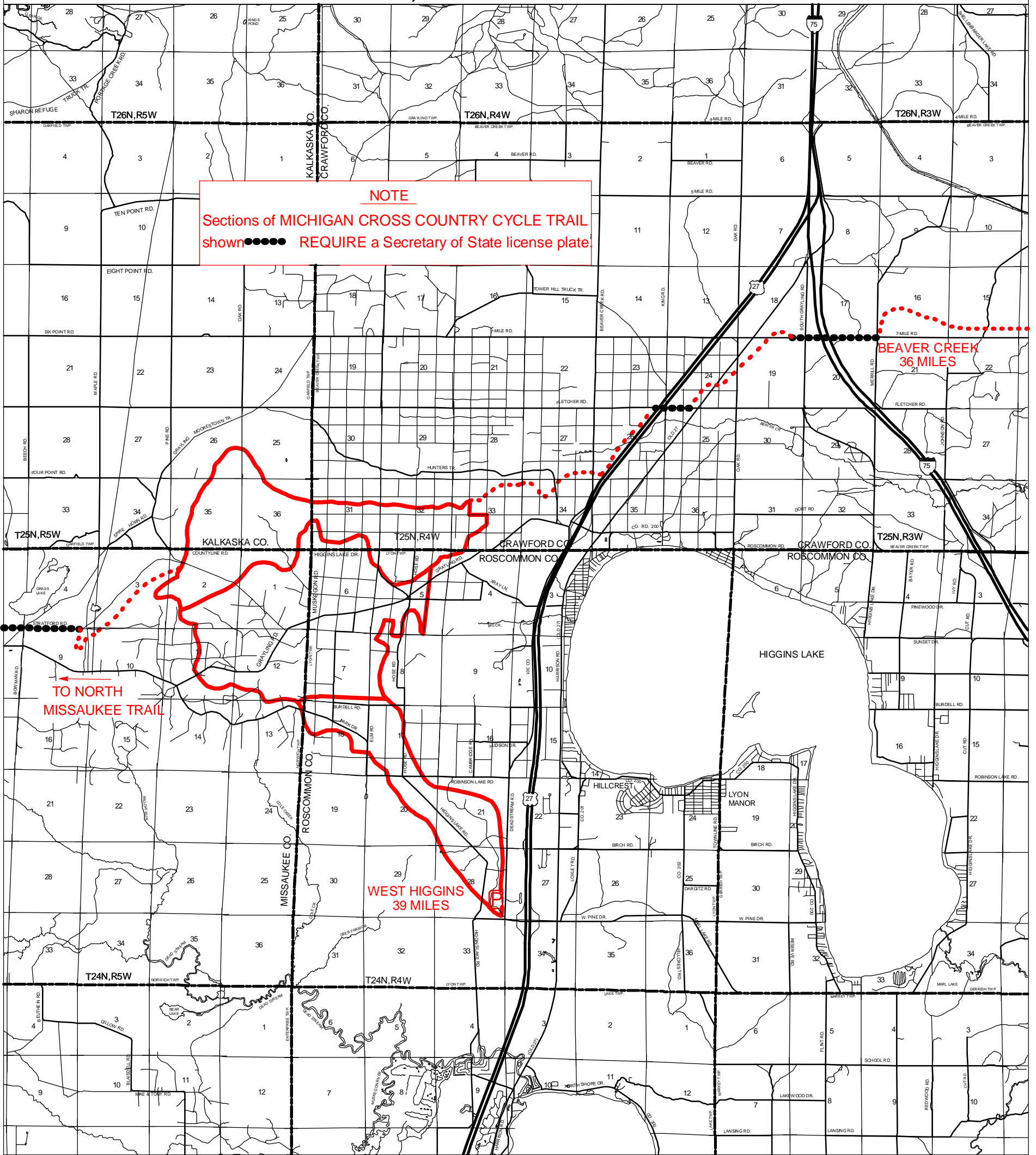


WEST HIGGINS AND BEAVER CREEK TRAILS

MISSAUKEE, ROSCOMMON,
CRAWFORD, AND KALKASKA COUNTIES






NOTE
Sections of MICHIGAN CROSS COUNTRY CYCLE TRAIL shown with black dots REQUIRE a Secretary of State license plate

BEAVER CREEK
36 MILES




WEST HIGGINS
39 MILES

TO NORTH
MISSAUKEE TRAIL




-  ORV TRAIL - for ORV's less than 50" in width-off road motorcycles and/or ATV's. (DNR license required)
-  ORV ROUTE - for ORV's of all sizes. (DNR license required unless licensed by Secretary of State)
-  MICHIGAN CROSS COUNTRY CYCLE TRAIL (Sections require DNR license and Secretary of State license)

LEGEND

-  PARKING
 -  CAMPGROUND
 -  GAS - FOOD
- 0 5 1
SCALE IN MILES

LOCATION



SEPTEMBER 2003

ADVISORY: Trails and Routes have two-way traffic.

DISCLAIMER: Trails shown on this map are an approximate representation of the trail system at the time of publication and may not reflect current ground conditions. **STAY ON SIGNED TRAILS ONLY!**